(12)

N

1 3/4 1/2 1/4 0 1 2 MILES

1 0.5 0 1 2 KILOMETERS

SCALE 1:24 000

SOIL SURVEY OF WEBSTER COUNTY, MISSOURI — SHEET NUMBER 13

13

N



1 3/4 1/2 1/4 0 1 2 MILES

1 0.5 0 1 2 KILOMETERS

SCALE 1:24 000

N

SOIL SURVEY OF WEBSTER COUNTY, MISSOURI — SHEET NUMBER 14

SCALE 1:24 000

2 MILES

2 KILOMETERS

SOIL SURVEY OF WEBSTER COUNTY, MISSOURI — SHEET NUMBER 15

15

N





N

1 3/4 1/2 1/4 0 1 2 MILES

1 0.5 0 1 2 KILOMETERS

SCALE 1:24 000

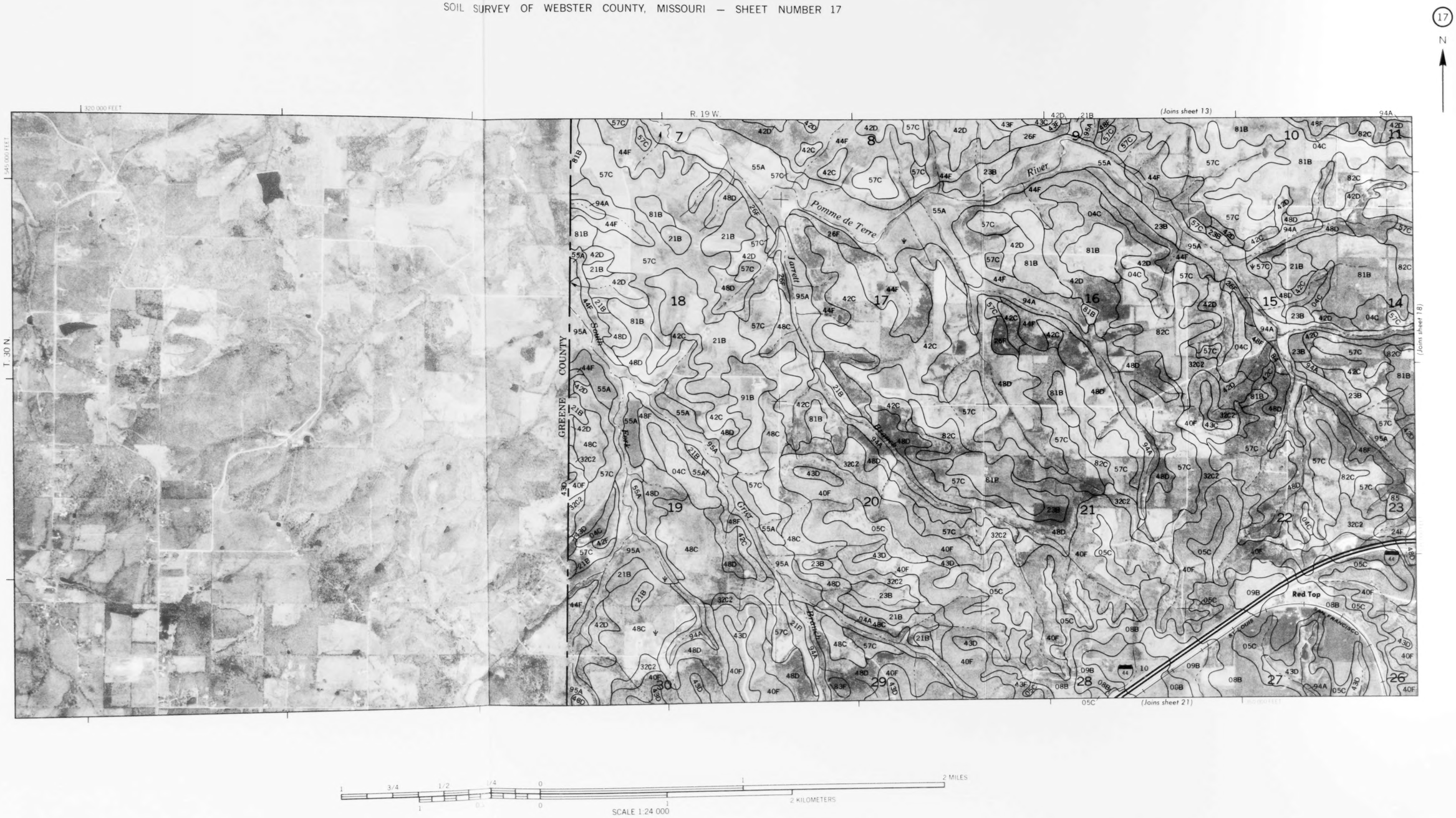
17
N
R. 19 W.
T. 30 N.
(Joins sheet 13)
(Joins sheet 18)
(Joins sheet 21)
GREENE COUNTY
Pomme de Terre
River
Jarrett
Branch
South
Fork
Grier
Branch
Red Top
ST. LOUIS
SAN FRANCISCO
SCALE 1:24 000
2 MILES
2 KILOMETERS

SOIL SURVEY OF WEBSTER COUNTY, MISSOURI — SHEET NUMBER 18

N



1 3/4 1/2 1/4 0 1 2 MILES

1 0.5 0 1 2 KILOMETERS

SCALE 1:24 000

SOIL SURVEY OF WEBSTER COUNTY, MISSOURI — SHEET NUMBER 19

19

N

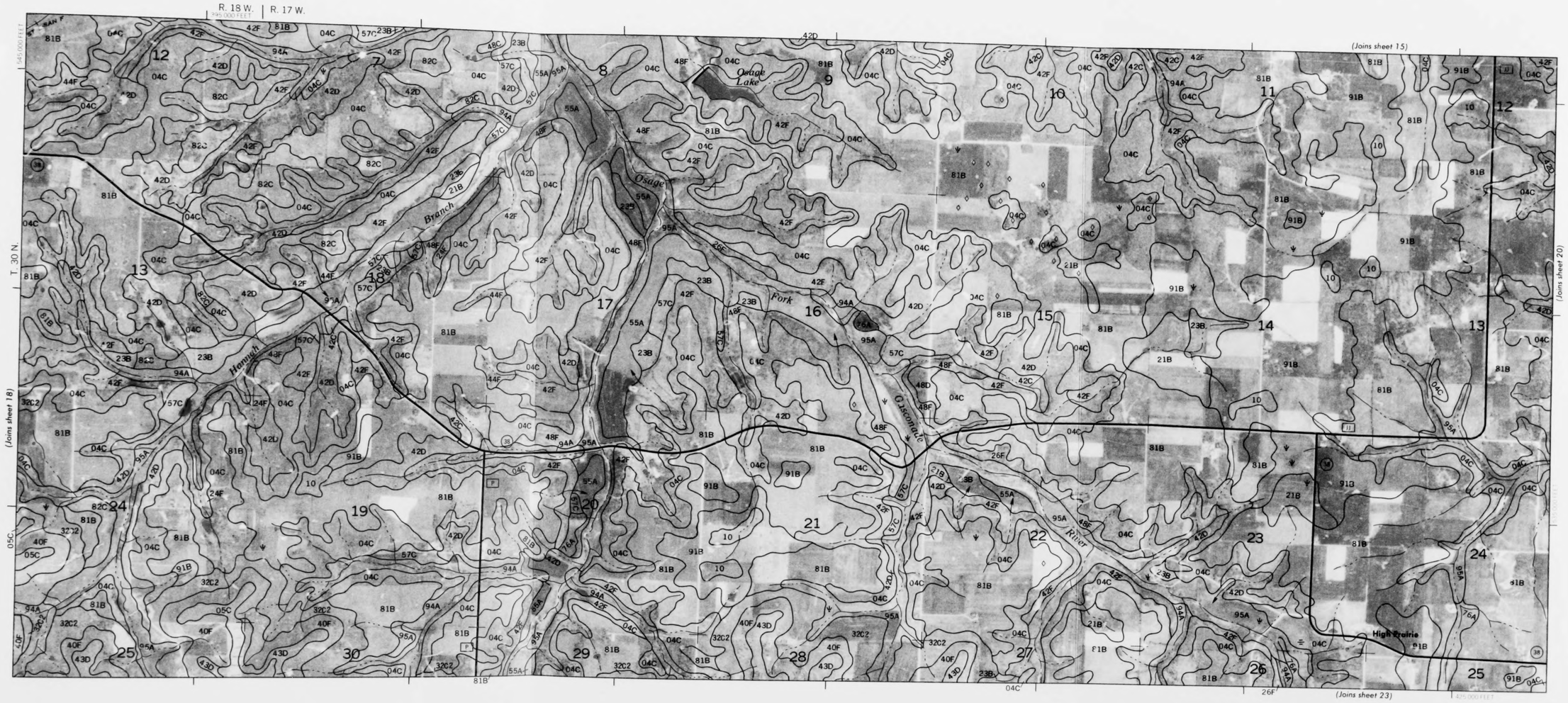

1 3/4 1/2 1/4 0 1 2 MILES

1 0.5 0 1 2 KILOMETERS

SCALE 1:24 000

20

N

1 3/4 1/2 1/4 0 1 2 MILES

1 0.5 0 1 2 KILOMETERS

SCALE 1:24 000

SOIL SURVEY OF WEBSTER COUNTY, MISSOURI — SHEET NUMBER 21





N

SOIL SURVEY OF WEBSTER COUNTY, MISSOURI — SHEET NUMBER 22



1 3/4 1/2 1/4 0 1 2 MILES

1 0.5 0 1 2 KILOMETERS

SCALE 1:24 000

SOIL SURVEY OF WEBSTER COUNTY, MISSOURI — SHEET NUMBER 23

SCALE 1:24 000

2 MILES

2 KILOMETERS

23

N

(24)

N

1 3/4 1/2 1/4 0 1 2 MILES

1 0.5 0 1 2 KILOMETERS

SCALE 1:24 000

25

N



SCALE 1:24 000

SOIL SURVEY OF WEBSTER COUNTY, MISSOURI — SHEET NUMBER 26

N

1 3/4 1/2 1/4 0 1 2 MILES

1 0.5 0 1 2 KILOMETERS

SCALE 1:24 000

27

N

R. 18 W. | R. 17 W.

T. 29 N.

(Joins sheet 23)

(Joins sheet 26)

(Joins sheet 28)

(Joins sheet 31)

James River

Teague Creek

McCormack Spring

McElwain Spring

1 3/4 1/2 1/4 0 1 2 MILES

1 0.5 0 1 2 KILOMETERS

SCALE 1:24 000

SOIL SURVEY OF WEBSTER COUNTY, MISSOURI — SHEET NUMBER 28

N

1 3/4 1/2 1/4 0 1 2 MILES

1 0.5 0 1 2 KILOMETERS

SCALE 1:24 000

29

N

320 000 FEET

500 000 FEET

R. 19 W.

T. 29 N.

(Joins sheet 25)

(Joins sheet 30)

(Joins sheet 33)

450 000 FEET

GREENE COUNTY

Panther Creek

PANTHER VALLEY SCHOOL

1 3/4 1/2 1/4 0 1 2 MILES

1 0.5 0 1 2 KILOMETERS

SCALE 1:24 000

30

N

SCALE 1:24 000

2 MILES

2 KILOMETERS

N

395 000 FEET

R. 18 W. | R. 17 W.

T. 29 N.

(Joins sheet 27)

(Joins sheet 30)

(Joins sheet 32)

(Joins sheet 35)

Diggins

ST. LOUIS-SAN FRANCISCO

Wildcat Creek

West Fork Wildcat Creek

James River

SCALE 1:24 000

1 3/4 1/2 1/4 0 1 2 MILES

1 0.5 0 1 2 KILOMETERS

SOIL SURVEY OF WEBSTER COUNTY, MISSOURI — SHEET NUMBER 32

N



1 3/4 1/2 1/4 0 1 2 MILES

1 0.5 0 1 2 KILOMETERS

SCALE 1:24 000



1 3/4 1/2 1/4 0 1 2 MILES

1 0.5 0 1 2 KILOMETERS

SCALE 1:24 000

N



1 3/4 1/2 1/4 0 1 2 MILES

1 0.5 0 1 2 KILOMETERS

SCALE 1:24 000

SOIL SURVEY OF WEBSTER COUNTY, MISSOURI — SHEET NUMBER 35

N

SOIL SURVEY OF WEBSTER COUNTY, MISSOURI — SHEET NUMBER 36

N

1 3/4 1/2 1/4 0 1 2 MILES

1 0.5 0 1 2 KILOMETERS

SCALE 1:24 000

SCALE 1:24 000

2 MILES

2 KILOMETERS

39

N

1 3/4 1 1/2 1 1/4 0 1 2 MILES

1 0.5 0 1 2 KILOMETERS

SCALE 1:24 000

40

N



1 3/4 1/2 1/4 0 1 2 MILES

1 0.5 0 1 2 KILOMETERS

SCALE 1:24 000

N

1 3/4 1/2 1/4 0 1 2 MILES

1 0.5 0 1 2 KILOMETERS

SCALE 1:24 000


42
N
R. 18 W.
R. 17 W.
(Joins sheet 39)
(Joins sheet 41)
(Joins sheet 43)
T. 28 N.
395 000 FEET
425 000 FEET
445 000 FEET
DOUGLAS COUNTY
Silver Branch
Elk Spring Hollow
Sand Hill Hollow
Hollow
35
36
31
32
33
34
SCALE 1:24 000
2 MILES
2 KILOMETERS

SOIL SURVEY OF WEBSTER COUNTY, MISSOURI — SHEET NUMBER 43

1 3/4 1/2 1/4 0 1 2 MILES

1 0.5 0 1 2 KILOMETERS

SCALE 1:24 000